

COMPLETE
GEOGRAPHY
OF THE WORLD

10

TREAD
THE WORLD WAS
ALL MOSTE ALL A
WILDERNESS BUT
RENOUN EXPLOR
ERS HAVE MADE
THIS WORLD A
GOOD AND NICE
PLACE. THERE ARE
TWO HEMISPHERES
THE EASTERN
AND THE WESTERN
THE WESTERN

IS THE MOSTE
POPULATE
QUESTIONS
WHAT IS GEOGRAPHY
GEOGRAPHY IS A
DESCRIPTION OF
THE EARTH ITS
INHABITANTS
AND CITIES
WHAT IS GEOGRAPHY
FOR TO TELL
THE PEOPLE OF
THE LAND AND
BY THESE




MAP
 QUESTIONS ON THE WESTERN HEMISPHERE
 WHAT CONTINENT OCCUPIES THE WESTERN HEMISPHERE
 WHAT TWO POINTS ON THIS CONTINENT
 WHAT CONTINENT EAST OF BIG CONTINENT



A WATER SPOT

QUESTIONS

HOW MANY OCEANS
ARE THERE. THREE
NAME THEM. ARTIC
OCEAN ISLAND OCEAN
AND BLACK OCEAN.
WHICH IS THE LARGEST
BLACK OCEAN. HOW
MANY CONTINENTS
ARE THERE. THREE.
NAME THEM. BIG
CONTINENT. LONG
CONTINENT. ROUND
CONTINENT. WHICH
IS THE LARGEST.
BIG CONTINENT



TO READ

THESE THREE CONTINENTS
TO MAKE THIS WORLD
BIG CONTINENT IS THE
LARGEST THERE ARE
NOT MANY SAND SPOTS
AND THEY ARE IN THE
DESERTS


SAND SPOT

WHAT IS A REPUBLIC
A REPUBLIC IS A
PLACE GOVERNED
BY A PRESIDENT

TO READ
ON BAY POINT
THERE IS A
GRANITE HILL
THIS GREAT HILL
IS COMPOSED OF
GRANITE DAY
POINT IN BIG
CONTINENT
HAS THE MOST
AIR A NOTE
ON THE COST
MOUNTAINS THERE
IS A LOT OF

ON LONG MTS.

THERE ARE VAST
BEDS OF COAL
AND AT HAPPY CITY
IN ZEON THERE
IS LOTS OF CHAR
COAL MADE
THERE ARE A FEW
GOLD AND SILVER
MINES TRAPPING
IN LONG MTS. IS A
GREAT SUCCESS FOR
THERE ARE DEAR BEARS
BISON WOLVES PANTHER
AS LYNX BEAVER



MAP OF BIG CONTINENT



QUESTIONS FROM MAP

WHAT CONTINENT
IS THIS. WHAT THREE
REPUBLICS. WHAT
GREAT PLAIN IN THE
CENTER. WHAT MT.
IN THE WEST

IN THE EAST WHAT MOUNTAINS
ERRIES ON LONG MTS
WHAT MOUNTAINS ON
COAST RANGE MTS
WHERE ARE THE MOST
FISHERIES. THE MOST
FURS. WHAT

THE CAPITAL OF BIG CONTINENT

QUESTIONS

WHERE IS THE MOSTE COAL
 IN BRIAR WOOD ON LONG
 MTS. THE MOSTE FISHERIES.
 IN BRIAR WOOD ON FISH-
 ERMANS POINT. WHERE
 IS THE MOSTE GRANITE.
 IN CRASSINGTON ON BAY
 POINT.

ALL MOSTE ALL
 OF THE GRANITE
 IS GOT FROM GRANITE
 HILL

WHERE ARE THE MOST
 PORS ON LONG MTS
 AND ON GREAT PLAINES
 AND ON COST RANGE
 MTS. THE MOSTE SILVER.
 IN POPLINGTON WHAT
 IS THE CAPITAL OF BK
 CONTINENT. HAPPY CITY
 WHAT IS THE CAPITAL
 OF CRASSINGTON?



GRANITE MINEING
 PIONIC CITY OF
 BRIAR WOOD NELSON
 CITY OF POPLINGTON
 COST RANGE CITY
 NO 2

WHAT LAKE IN BRUSH
 WOOD SPECTICAL
 LAKE IN POPLINGTON
 NELSON LAKE GRAND
 LAKE ALLEN LAKE



COAL MINEING

MAP OF BRIAHOOD



QUESTIONS OF MAP

WHAT REPUBLIC IS THIS.
 WHAT FOR THE LAKES IN
 THIS REPUBLIC WHAT BRANCH
 OF THE RIVER OF BRIAHOOD

BRIAHOOD WHAT
 IS MOST OF THE FISH BRANCH
 FOR WHAT IS THIS SLAB
 ATED, IT IS THE HIGHEST
 IN THE WORLD WHAT
 BRIDGE IS BRIAHOOD

FOR WHAT IS THIS
CELEBRATED, IT IS
THE LARGEST IN THE
WORLD WHAT CAVE ON
NELSON MT HOW MANY
LIGHT HOUSES ON THE
COAST



GREAT CAVE
TO READ.

MT NELSON IS THE
HIGHEST MOUNTAIN
IN THE WORLD IT
IS AT THE TOP OF
IT NO TREES BUT



HUNTING BEARS

ALL BARE BUT COVERED
WITH SNOW IT IS
35000 FEET ABOVE
THE LEVEL OF THE
SEA AT THE FOOT IS
THE GREATEST CAVE
IN THE WORLD THERE
ARE MANY BARES ON
MT NELSON

MAP OF GRASSINGTON BLACK OCEAN



QUESTIONS OF MAP
WHAT MTS IN THE WEST
OF GRASSINGTON.

ON THE EASTERN SIDE
OF GRASSINGTON WHAT
GREAT PLACES IN THE
CENTRE WHERE ARE
MOSTE OF THE FURS
HOW MANY CITIES DO

GRASSINGTON HOW MANY
RAILROADS WHERE IS THE
GREAT WOOD STATION

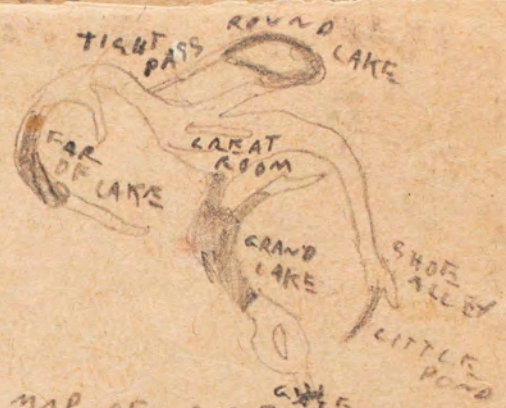
WHAT IS THE CAPITAL
WHERE IS THE SHIPBUILDING

MOSTE DONE WHERE IS
THE MOSTE GRANITE. THE
MOSTE IRON, GOLD.

WHAT GREAT HILL IN GRAS-
SINGTON WHAT INDIANS
IN GRASSINGTON

WHAT PEAK IN
GRASSINGTON


WHAT DO ~~ON~~ ON EACH SIDE



MAP OF GREAT CAVE

TO READ
 GREAT CAVE IS ONE MILE
 AND A HALF LONG
 FROM FRONT TO BACK
 GRAND LAKE IS ONE
 HALF MILE LONG FIFTE
 VE RODS WIDE
 GREAT ROOM IS ONE
 QUARTER MILE WIDE
 FAR OF LAKE AND ROUND
 LAKE IS 1/4 QUARTER
 OF A MILE LONG
 LITTLE POND FIFTE

RODS LONG 1 ROD WIDE | RODS LONG 2 RODS WIDE
SHOE ALLEY 15 14



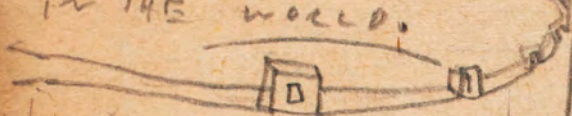
QUESTIONS OF MAP

- WHAT A GREAT WALL
- WHAT SOUTH LONG MTS
- WHAT WOOD IN POPLINTON
- WHAT MT IN THE EAST
- WHAT LAKES IN POPLINTON
- WHAT CITY
- WHAT INDIANS

- WHAT MINERALS IN POPLINTON
- WHAT CAPE BORDERS SOUTH
- WHAT COUNTRY ON THE POPLINTON RIVER IN NORTH
- WHAT DOPLINTON

RAIAN


FOR WHAT IS IT
NOTED. IT IS THE LARGEST
IN THE WORLD.



VIEW OF GREAT NATIVE WALL

TO READ
THE GREAT WALL IS
FORTY FEET HIGH AND
ONE HUNDRED MILES
LONG IS SUSPECTED
TO HAVE BEEN BUILT BY
NATIVES THERE ARE
FOUR GREAT PEAKS
MT NELSON IN

BRIAN WOOD MT ALLEN
AND MT BATHAN AND
MT FRANCES MT BATHAN
AND MT ALLEN IS IN
GRASSINGTON ON LONG
MTS MT FRANCES
IN POPLINGTON
MT FRANCES IS NEXT
TO THE HIGHEST MOUNTAIN
IS THE HIGHEST



SCENE ON GRAND LAKE

NELSON RIVER IS THE LARGEST
 IN THE WORLD GRAND LAKE
 IS THE PRETTIEST BODY
 IT IS NEXT TO THE LARGEST
 GOLD AND SILVER ARE
 THE PRINCIPAL MINES
 THE POPLINGTON INDIAN
 IS A GREAT TRIBE IN
 POPLINGTON



A POPLINGTON INDIAN

OF INDIAN'S COST RANGE
 MT IS OVER HALF AS BIG
 AS BIG AS LONG MTS



MT FRANCES 28000

OF LONG MTS IT IS A
 GREAT HUNTING GROUN
 D FOR THE WHITES
 SIX CONTINENT IS
 60 THOUSAND MILES
 LONG THERE ARE
 THE RACES THE WHITE
 RACE THE THIERED

INDIAN

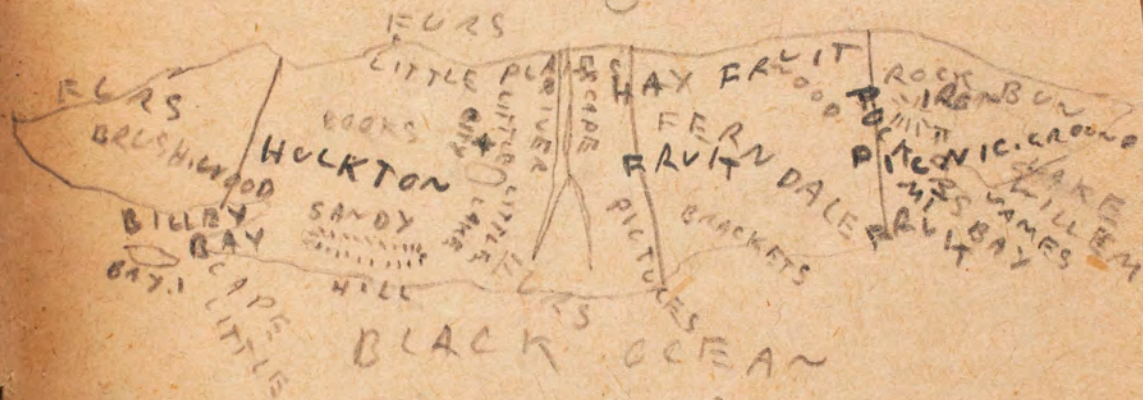
MAP OF

SWORD ISLAND

ROCK ISLAND

ISLAND

MAP OF LONG CONTINENT
HEART ISLAND
OCEAN



QUESTIONS OF MAP

HOW MANY COUNTRIES IN
 LONG CONTINENT. WHICH IS
 THE LARGEST. NAME THE M.
 WHAT LAKE IN ROCK BURN.
 WHAT MT. WHAT HILL AND
 LAKE IN HUCKTON. WHAT
 RIVER. WHAT CITY. FOR
 WHAT IS THIS NOTED.
 IT IS THE CAPITAL OF LONG

CONTINENT

WHAT MINERAL IN ROCK BURN
 WHAT PRODUCTIONS IN
 LONG CONTINENT.
 WHAT TWO BAYS ON
 LONG CONTINENT.
 WHAT CAPIE. WHAT ISLAND
 EAST OF LONG CONTINENT.
 WHAT OCEAN EAST, WEST

WHEE THUNDER
CLOUDS LAND

CHARRIER ~ CHI ON
THIN PELL CLOUDS LAND
NELSON RIVER, WHAT
LAKE, GRAND LAKE AND
COUPLE LAKE, WHAT MT
MT FRAMES S
BATTLE LAND

WHAT MTS IN BATTLE
LAND, COSTRANCE MTS
WHAT NOTED PLACE,
BATTLE OF POPLINGTON



SCENE IN BILLEY BAY ¹⁰⁰⁰ ~~1000~~

ROCK LAND
WHAT RIVER IN ROCK
LAND, NELSON RIVER,
WHAT WOOD IN ROCKLAND,
MANOGAVY

ROCK LAND PRODUCES THE
MOST MANOGAVY

A POPLINGTON

ALL SIDE OF RRIAH

SOUTH END
WHAT GREAT WALL IN SOUTH
END, NATIVE WALL

TO READ



ALONG A COASTMENT INDIAN

LONG CONTINENT IS NOT
NEAR SO CIVILIZED AS
BIG CONTINENT THE
PRINCIPAL OCCUPATIONS
ARE TRAPPING HUNTING
FISHING FARMING WRITING
STORIES AND PAINTING
PAINTING, TRAPPING
AND HUNTING IS THE
PRINCIPAL OCCUPATIONS



SOME LONG CONTINENT TRAPPERS

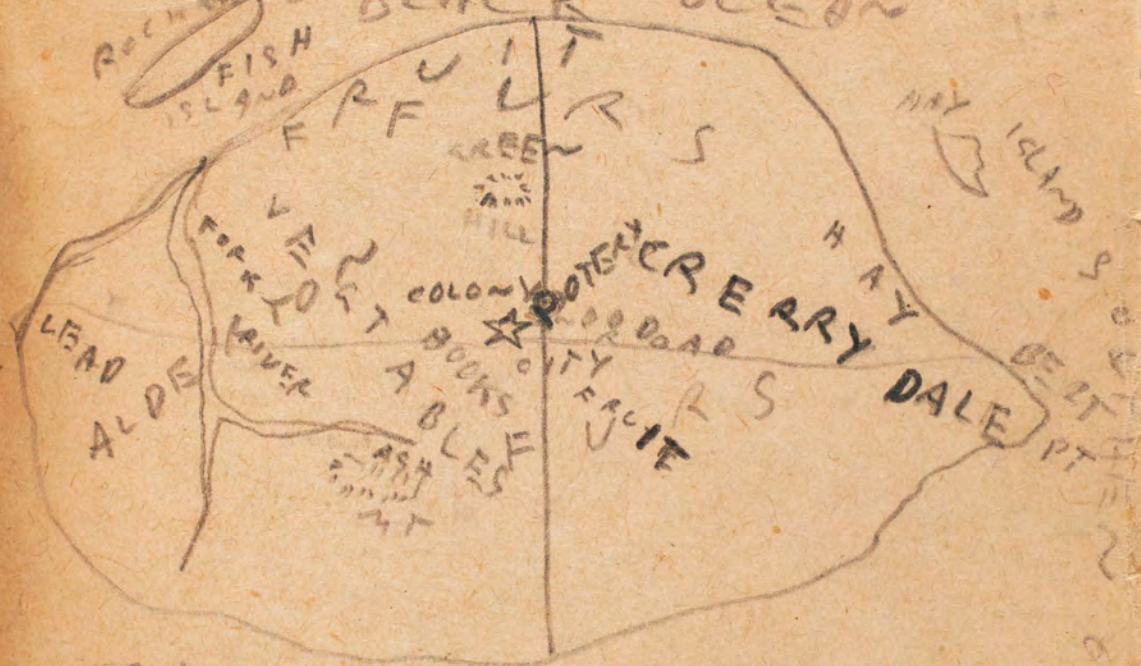
THE TRAPPERS WHO WIT
IS COLD WARES AS OUT OF
CAPE. SO THEY ARE MORE
WASTE EVERY WHERE
THEY GO AND THE TRAPPERS
ARE AROUND STOUT GET
WHILE THE INDIANS ARE
SLIM WILLIAM LITTLE
THE SIX FEET AND MORE
HIGH HAS LICKED EIGHT
INDIANS ALL TIME



A LONG CONTINENT TRAPPER IN HIS BOAT

QUESTIONS
HOW MANY COUNTRIES IN
LONG CONTINENT 4
NAME THEM, ROCK BEE
FIRM PALE HUCKLETON
BUSH WOOD, WHICH IS
THE MOST IMPORTANT
HUCKLETON WHAT, IN
ARE GOT AND NAME FACTS
IN FIRM PALE, BRACKETS
WOOD AND HAY IN ROCK
BURN. IRON IN HUCKLETON
RURS. PICTURES. BOOKS HAY

MAP OF
MAP. ROUND CONTINENT
BLACK OCEAN



ISLAND OCEAN

WHAT ISLAND SOUTH
EAST, WHAT OCEAN
SOUTH, WEST, EAST

OCEAN

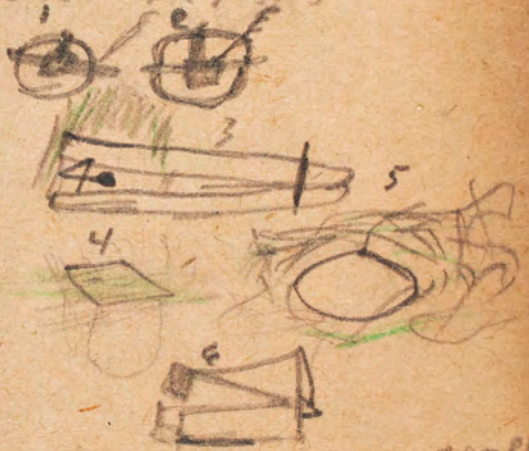
TO READ

ROUND CONTINENT IS THE
 SAME 12 FEAS AND PRODUCE
 THE MOST BEAT SPRING



A ROUND CONTINENT OVER
 THE ROUND AND LONG
 CONTINENTS ARE THE BEST
 HISTORY AND STORY WRITING
 IN THE WORLD, AND BEST
 ARTISTS BUT GREEN THE
 GREAT TRAPPER HAS ALSO
 KILLED EIGHT INDIANS
 AT A TIME

COLONY CITY IS A
 SMALL CITY CONSISTING
 OF POTTERY MAKERS
 FARMERS BOOK WRITERS
 AND ARTISTS
 THE LONG AND ROUND
 CONTINENTS ARE
 THE BEST STORY AND
 HISTORY WRITERS IN
 THE WORLD AND
 BEST ARTISTS



NO 1 SINGLE SPRING TRAP FOR
 CATCHING MUSKRATS
 NO 2 DOUBLE SPRING TRAP
 FOR FOXES

ARRIAN

MAP OF
ALBERTON

BLACK OCEAN

ROCK SAND
ISLAND

F R U I T
F F U R S

GREEN
HILL

LEADA LADERTON
colony

PICTURE
COLONY

ARK RIVER
RABBIT
BOOTS
CITY
FRUIT
FRUITS

ASH
MOUNTAIN

ISLAND

QUESTIONS OF MAP OCEAN

WHAT RIVER IN ALBERTON ON THE EAST
WHAT MOUNTAIN WHAT HILL ON THE WEST
WHAT CITY FOR WHAT ISLAND
WHAT IS THE CAPITAL
WHAT IS THE OCEAN

NO 3 FINGER MORE
 DEAD FALL FOR CATS
 NO 4 PIT FALL TO CATCH
 BEARS WOLVES AND SOON
 NO 5 SNARE AND FENCE
 TO CAPTURE RABBIT AND
 PARTRIDGE NO SIX BOX
 TRAP FOR CATS AND SQUAMERS
 AND WEASELS THESE
 TRAPS ARE USED IN LONG
 AND ROUND CONTINENT
 THE BIG CONTINENTS
 HAVE BETTER AND PATENT
 TRAPS



INDIANS COMING TO ATTACK A
 ROUND CONTINENT SHIP THE
 INDIAN BOAT OR WHICH THE
 WHITES BOAT

TO BE AB
 SO ONLY CITY IS
 AS ALL CITY SKIPPED
 BY SOME OR CUM FELD
 MEN WHO THEM SHIPS
 GOT A STRAY AND BE
 ACHED UP ON BOARD
 CONTINENT CUM
 FIELD WAS THE AREA
 EXPLORED



A ROUND CONTINENT
 INDIAN

KRIAN

BLACK

MAP OF
CHERRYDALE

FRUIT
RIVERS

OCEAN

HAY

GREEN
HILL



ISLAND

CHERRY
DALE

HAY

SOUTH OCEAN

COLORADO
CITY




FRUIT

BELT OF


ISLAND
OCEAN

ASH
HILL



RIAH

PRODUCTS



QUESTIONS OF MAP OF
CHERRY DALE

WHAT PT ON THE
SOUTH, WHAT ISLAND
SOUTH EAST, WHAT
OCEAN WEST, EAST
BEST PRODUCTIONS IN
CHERRYDALE, WHAT
RR IN CHERRYDALE

RATHAN E ALLEN



BATTLE OF RAINY WOOD
T.O. LEAD

THE THREE STOUT MEN
ARE RATHAN ALLEN THE
PRESIDENT OF BIG C
BIRT ALLEN THE PRESIDENT
OF ROUND C AND
WILLIAM LITTLE THE
PRESIDENT OF LONG C.
RATHAN ALLEN WILL
BEAT THE HEADS OFF
BOARD THE VALES

QUESTIONS OF MAP
WHAT MINERAL IN
GAY POINT, WHAT PRODUCTIONS,
WHAT CITY, WHAT HILL, WHAT
COURTRESS, WHAT OCEAN
SOUTH, WHAT MTS

QUESTIONS OF RATHAN ALLEN

